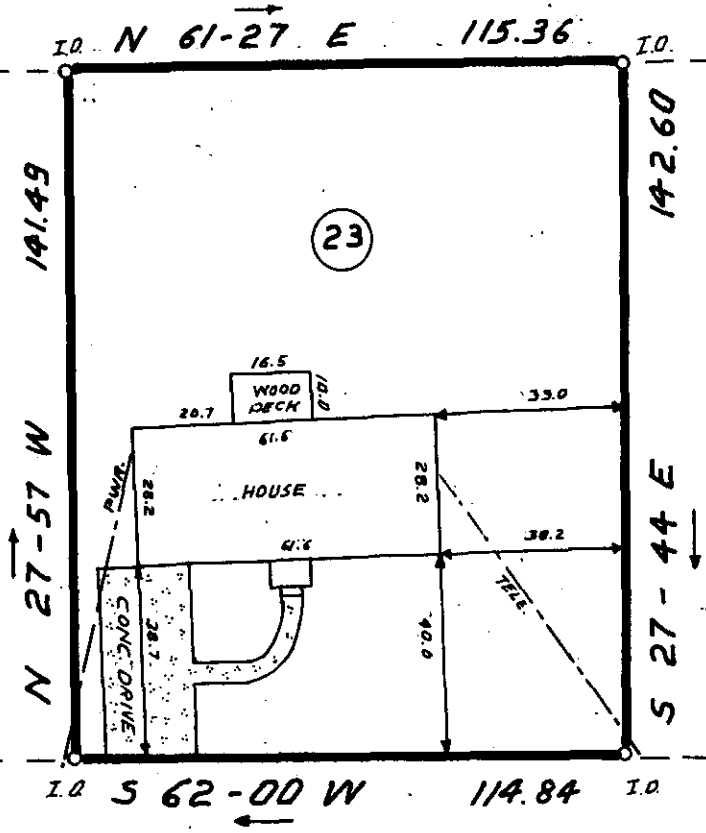




22



24
 NOV 26 3 44 PM '85
 FILED
 GREENVILLE CO., S.C.
 JOHNNIE S. TANKERSLEY
 R.M.C.

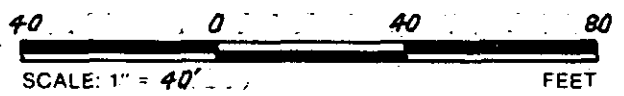
32' ± TO
 CLAXTON, DR.

1.0 S 62-00 W 114.84 1.0


ETOWAH DRIVE

NOV 26 1985
 18075

12-D-97



THIS IS TO CERTIFY THAT THE PROPERTY SHOWN ON THIS PLAT WAS SURVEYED UNDER MY DIRECT SUPERVISION. PROPERTY LINES AND IMPROVEMENTS SHOWN ARE LOCATED CORRECTLY AND THAT NO VISIBLE ENCROACHMENTS EXIST UNLESS OTHERWISE SHOWN. THIS PROPERTY IS NOT LOCATED IN A DESIGNATED FLOOD HAZARD AREA.



RLS: JAMES R. FREELAND
 NO: 4781

**STATE OF SOUTH CAROLINA
 GREENVILLE COUNTY**

FARMINGTON ACRES
SEC. III, LOT 23
PROPERTY OF
EDDY V. DIMAS
OURANIA E. DIMAS

FREELAND & ASSOCIATES
 Engineers • Land Surveyors
 318 WEST STONE AVENUE.
 GREENVILLE, S.C.
 (803) 271-4924

PLAT BOOK	BBB-89
DEED BOOK	1012-407
TAX MAP	B 13.2-1-287
PARTY CHIEF	J.C.C.
DRAWN	AMG.
DATE	11-18-85
DWG. NO.	14158

2 NOV 26 1985 023

3.0001